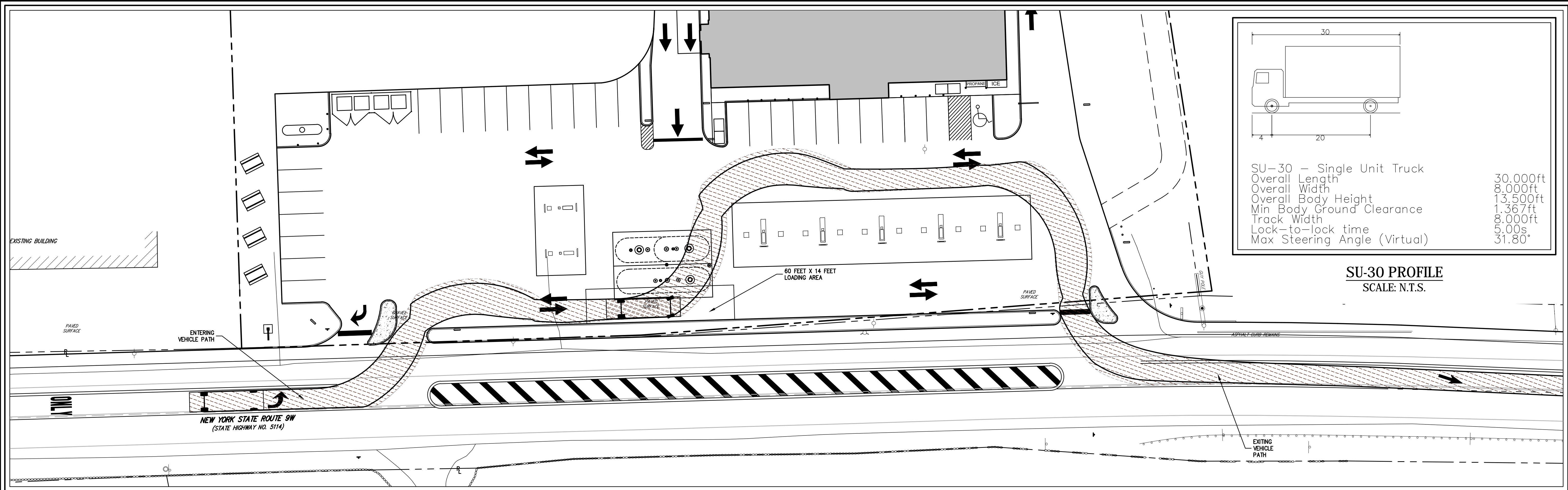


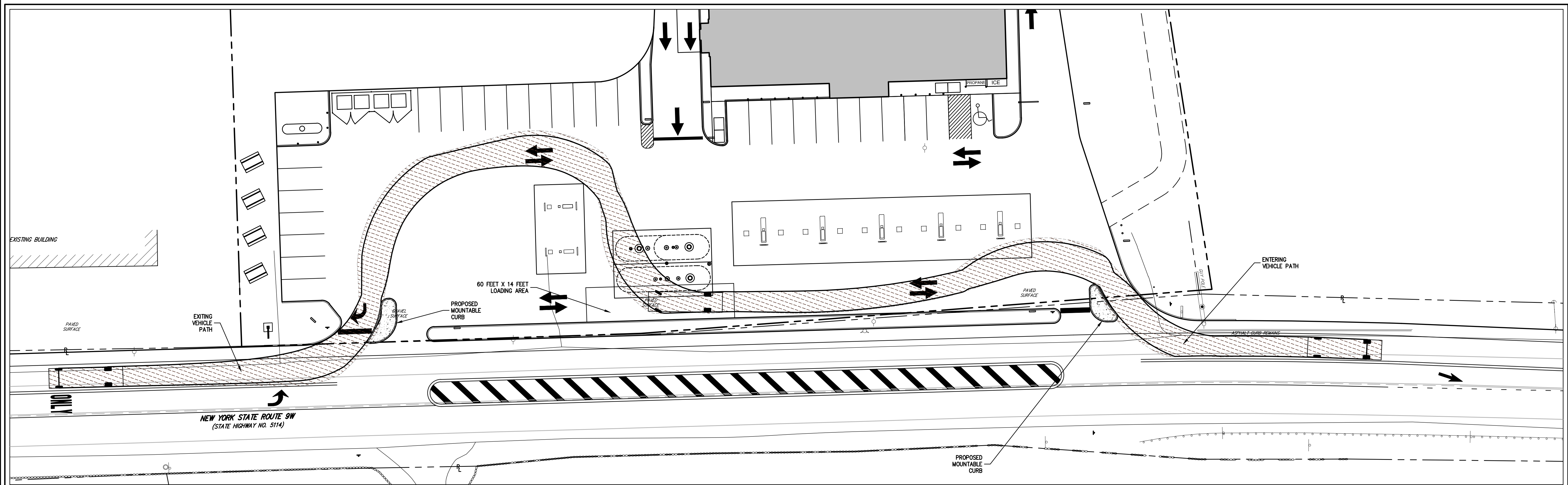
ANY ALTERATION OF PLANS, SPECIFICATIONS, PLATS AND REPORTS BEARING THE SEAL OF A LICENSED PROFESSIONAL ENGINEER OR LICENSED LAND SURVEYOR SHALL BE THE RESPONSIBILITY OF THE ENGINEER OR SURVEYOR. ANY VIOLATION OF ANY PROFESSIONAL ETHICS OR EDUCATION LAW, EXCEPT AS PROVIDED FOR BY SECTION 7209, SUBSECTION 2.

Copyright © 2016 by JMC. All rights reserved. No part of this document may be reproduced, stored in a retrieval system, or transmitted in any form or by any means, electronic, mechanical, photocopying, recording, or by any information storage and retrieval system, without the prior written permission of JMC. JMC, its logo, and the text "JMC SITE DEVELOPMENT CONSULTANTS, LLC" are trademarks or registered trademarks of JMC. All other trademarks are the property of their respective owners.

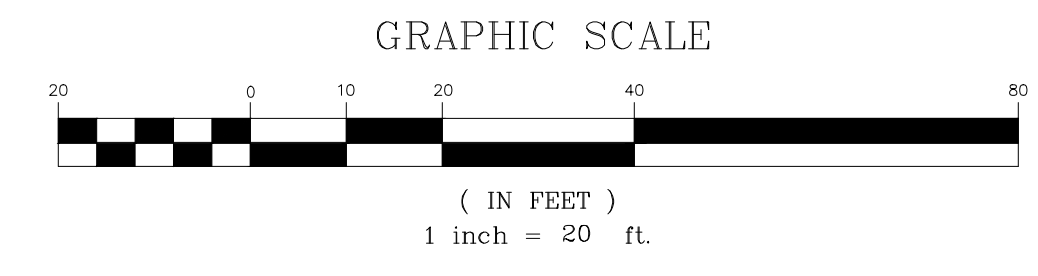
NOT FOR CONSTRUCTION



SU-30 ENTERING FROM SOUTH PATH



SU-30 ENTERING FROM NORTH PATH



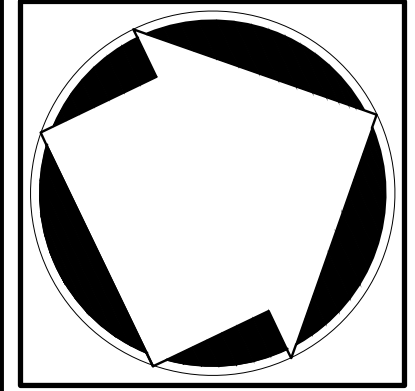
No.	Revision	Date	By
1.	REVISED PER NYSOT COMMENTS	10/17/2016	KRM
2.	REVISED PER COUNTY COMMENTS	12/02/2016	KRM

APPLICANT/OWNER: CPD ENERGY  
536 MAIN STREET  
NEW PALTZ, NEW YORK 12561

ARCHITECT: CIRO INTERRANTE ARCHITECT, P.C.  
85 MARKET STREET  
POUGHKEEPSIE, NEW YORK 12601

JMC Planning, Engineering, Landscape Architecture & Land Surveying, PLLC  
JMC Site Development Consultants, LLC  
John Meyer Consulting, Inc.  
120 BEDFORD ROAD • ARMONK, NY 10504  
voice 914.273.5225 • fax 914.273.2102

**JMC**  
SITE DEVELOPMENT CONSULTANTS  
www.jmcpllc.com



TURNING ANALYSIS PLAN (SU-30)  
PROPOSED GAS STATION & CONVENIENCE STORE  
1417 ROUTE 9W  
TOWN OF MARLBOROUGH, NEW YORK

Drawn: KRM Approved: RR  
Scale: 1" = 20'  
Date: 03/31/2016  
Project No: 15119  
1519-AR001 SU-30 TA-SU-40.dwg  
Drawing No: TA-2  
Previous Editions Obsolete